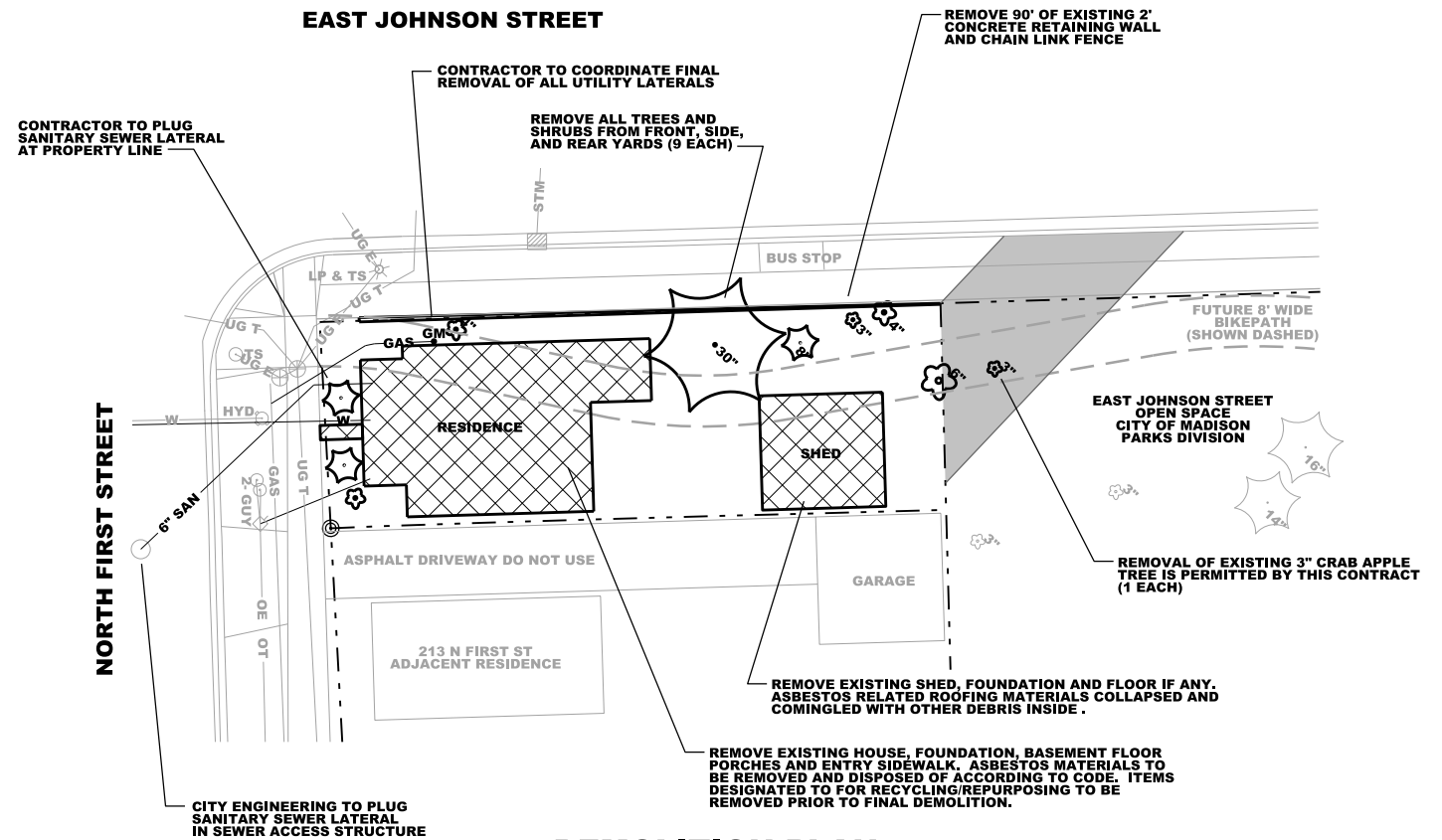
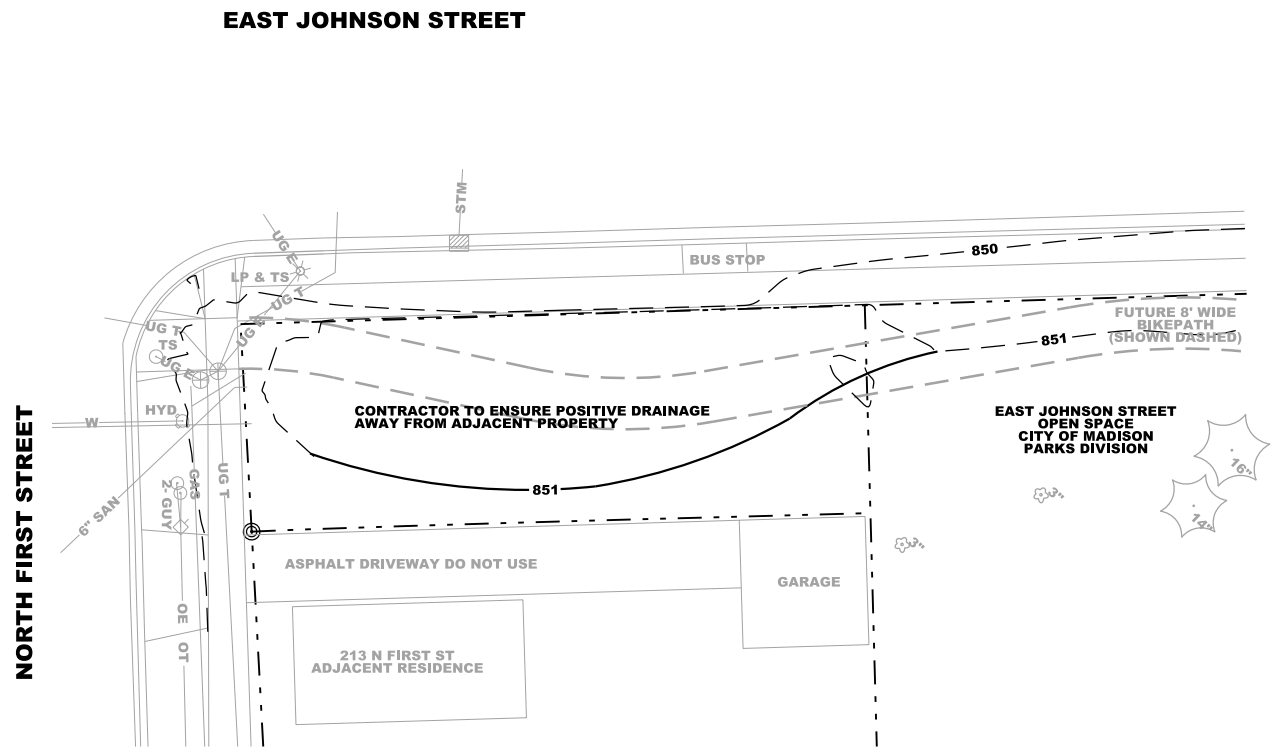


EROSION CONTROL PLAN

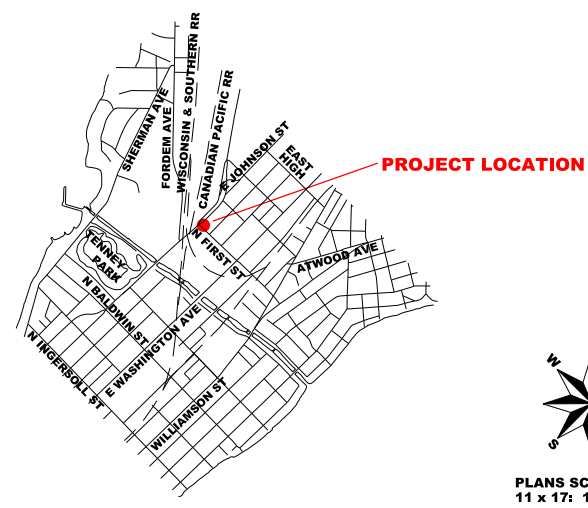


DEMOLITION PLAN

- GENERAL NOTES:**
1. SEE SPECIAL PROVISIONS AND CONTRACT EXHIBITS FOR ADDITIONAL INFORMATION.
 2. SEE EXHIBIT "B" FOR TRAFFIC CONTROL PLAN REQUIREMENTS.
 3. REMOVAL OF TREES INCLUDES ALL TRUNKS, STUMPS AND ROOTS TO MINIMUM OF 2'-0" BELOW FINISHED GRADE.
 4. CONTRACTOR SHALL REPLACE ANY SIDEWALK DAMAGED DURING REMOVAL OF THE CONCRETE RETAINING WALL AT NO ADDITIONAL COST TO THE CONTRACT.
 5. CONTRACTOR SHALL RESTORE TERRACE, SIDEWALK, AND PARK LAND AT CONSTRUCTION ENTRANCE DURING FINAL GRADING AND SEEDING AT NO ADDITIONAL COST TO THE CONTRACT.
 6. CONTRACTOR SHALL PROVIDE PROJECT MANAGER WITH ALL SHIPPING MANIFESTS FOR MATERIALS IN AND OUT OF PROJECT SITE.



GRADING PLAN



PLANS SCALE:
11 x 17: 1" = 30'

| | |
|---|---|
| PUBLIC IMPROVEMENT PROJECT APPROVED: | PUBLIC IMPROVEMENT DESIGN APPROVED BY: |
| RESOLUTION: 16-00645 | |
| FILE ID: 44017 | CITY ENGINEER |
| DATED: SEPT. 6, 2016 | |
| BY THE COMMON COUNCIL OF MADISON, WISCONSIN | DATE |

| | |
|-------------------------|---|
| 217 N. FIRST ST. | CITY ENGINEERING MUNIS 10461 |
|-------------------------|---|

EROSION CONTROL, DEMOLITION AND GRADING PLANS